SURROUNDINGS - LANDMARKS

MORPHOLOGY

NORTH WEST FACADE

LINKE WEINZEILE

BACK/FRONT OF THE RESTAURANTS

BACK OF THE STORES

RECHTE WEINZEILE

SOUTH EAST FACADE

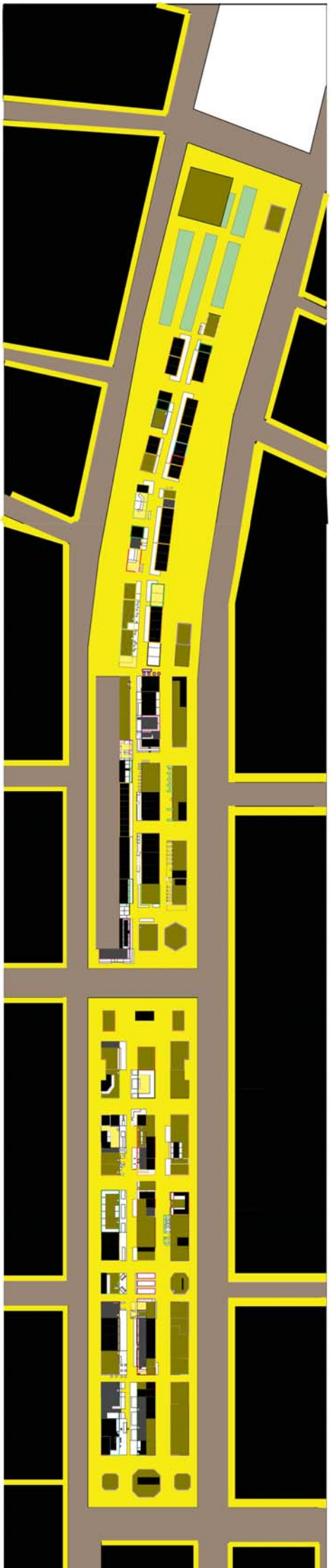

PUBLIC SPACE WHEN STORES ARE OPENED

- FREE PUBLIC MOVEMENT
- FREE ENTRANCE
- ENTRANCE THROUGH DOOR
- POSSIBILITY OF ENTRANCE (NO USUAL)
- NO ENTRANCE
- TRANSPORTATION
- SATURDAY PLACES(NO ENTRANCE)

SATURDAY

NIGHT

RAIN

SNOW

SUNDAY CLOSED

NIGHT CLOSED

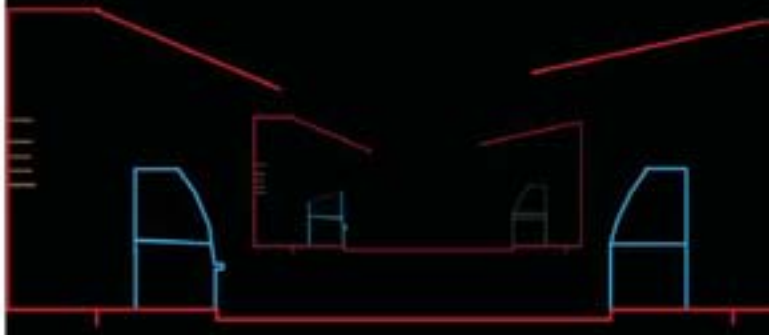


FLOHMARKT
A
B
C

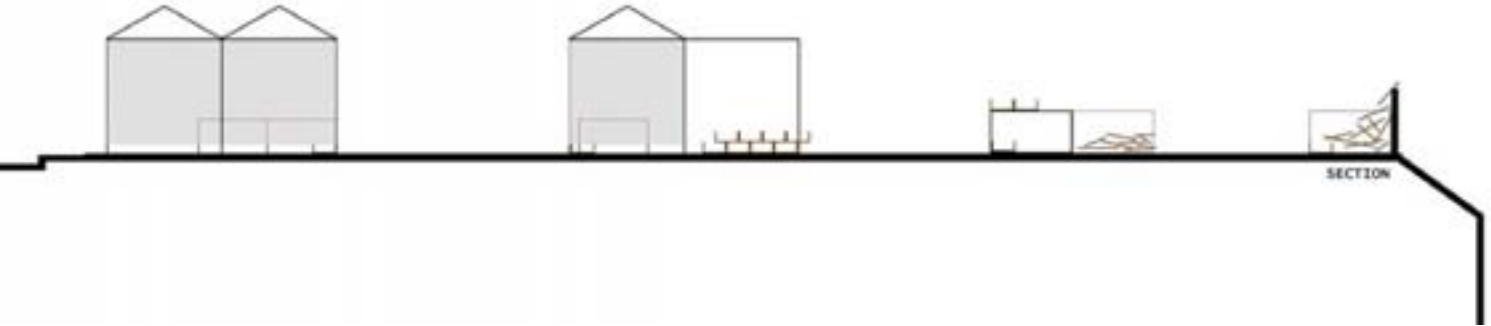
SECTION

TYPOLOGIES ACCORDING TO THE USE OF THE USE



TYPOLOGIES ACCORDING TO THE USE OF THE PLACEMENT



NASCHMARKT'S EVOLUTION

2008

2008

1972 1974 2004 2008

NASCHMARKT'S EVOLUTION

1909 — 1926

1893 — 1909

1770 | 1895 | 1898 | 1902 | 1911-13 | 1930 | 1933

WAGNER'S DESIGNS FOR THE AREA

1893 1898 THOUGHT FOR BOULEVARD 1905 THOUGHT FOR MARKET 1909

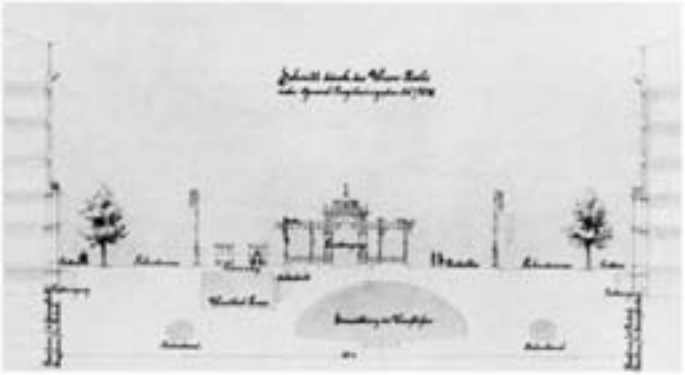



U-BAHN STATION

WAGNER'S HOUSES IN THE SURROUNDING OF NASCHMARKT

TYPES OF PAVILIONS

MORPHOLOGY



PAVILION TYPE I

PAVILION TYPE II

PAVILION TYPE III

PAVILION TYPE IV

PAVILION TYPE V

PAVILION TYPE VI

ADMINISTRATION

CHAPEL